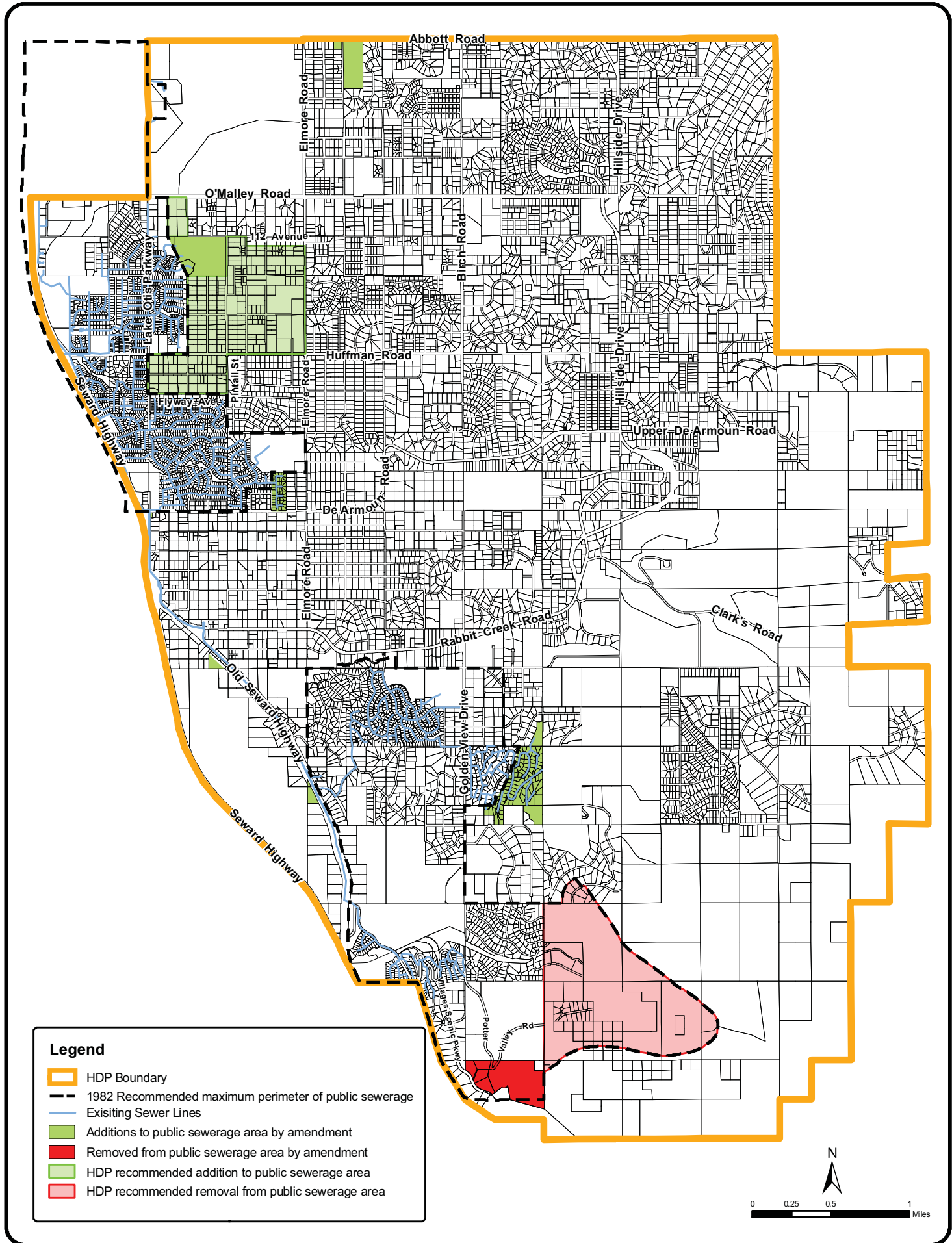










**Map 5.7**  
**Maximum Perimeter of Public Sewerage**



**Legend**

-  HDP Boundary
-  1982 Recommended maximum perimeter of public sewerage
-  Existing Sewer Lines
-  Additions to public sewerage area by amendment
-  Removed from public sewerage area by amendment
-  HDP recommended addition to public sewerage area
-  HDP recommended removal from public sewerage area

N



0 0.25 0.5 1 Miles