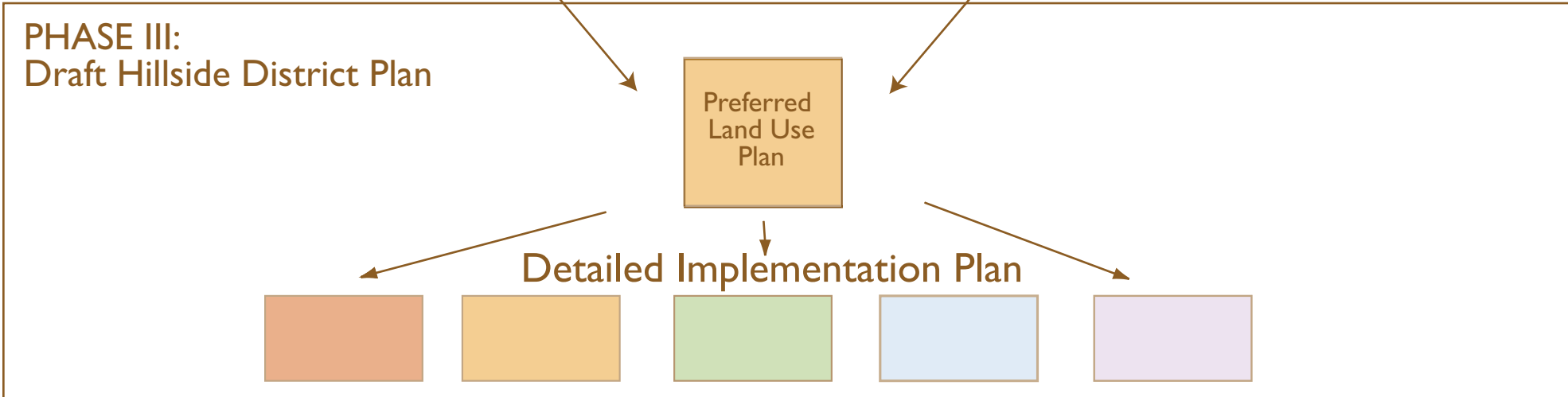
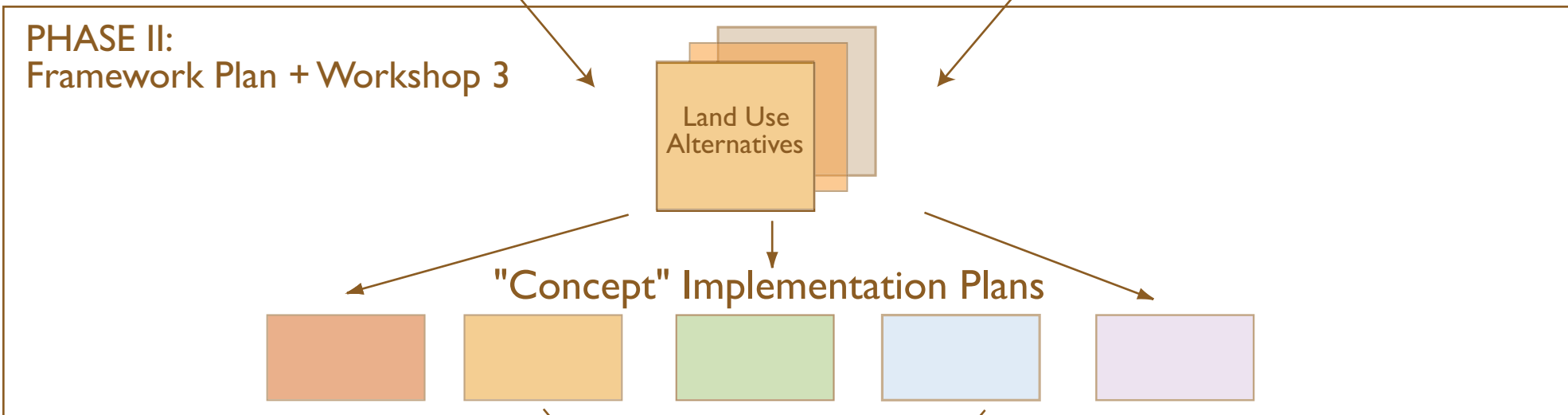
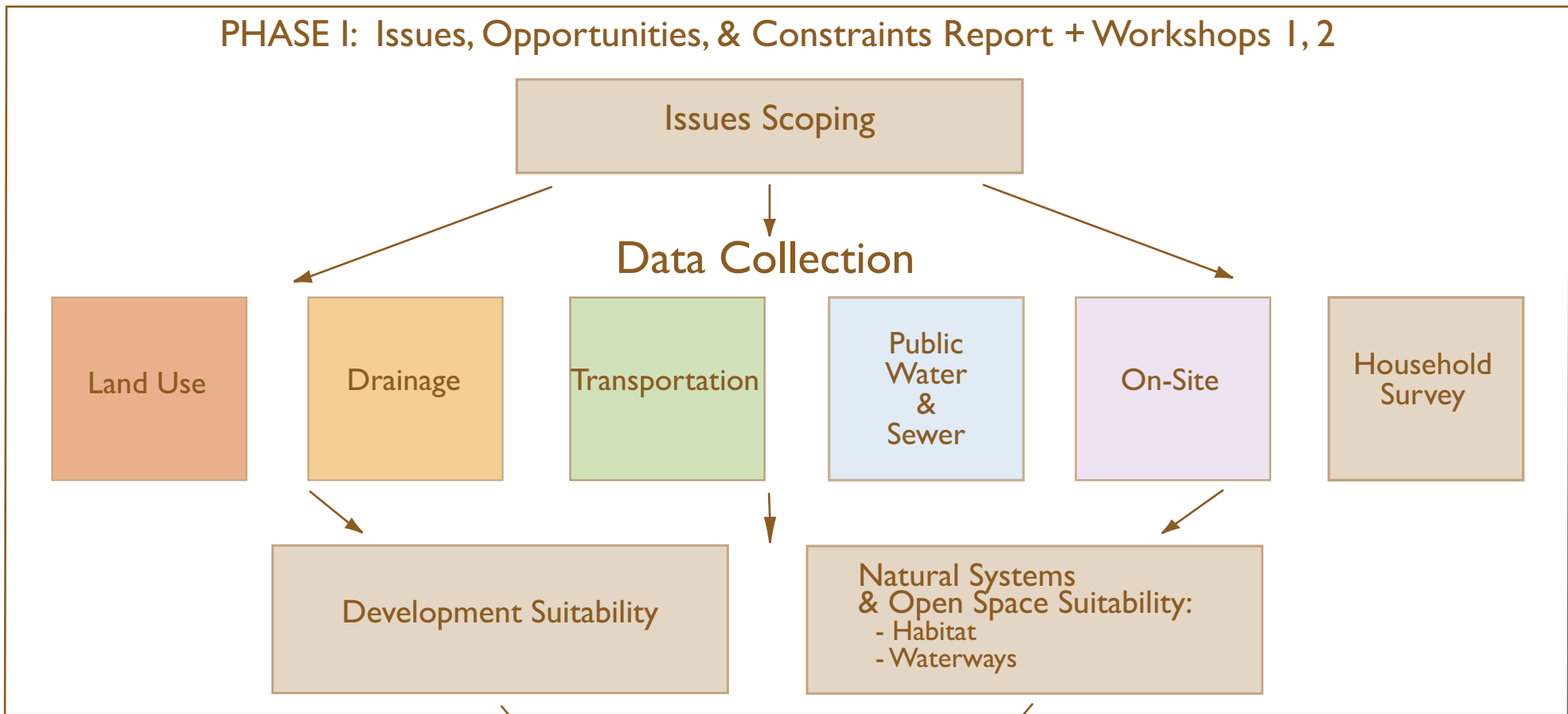


HILLSIDE DISTRICT PLAN PHASING



ILLUSTRATIVE EXAMPLE: TRANSPORTATION

Data Collection

Existing System:

- Roads: built system & ROW
- Trails & Sidewalks
- Transit

Use Today: amount, character, problem areas

Trends in Technology (e.g., road surfacing options)

Trends in Use

Management (LRSA's)

Implementation

Improvements needed:

- Roads
- Trails & Sidewalks
- Transit

Options include:

- Reservation of routes
- Capital improvements priorities
- Management standards (e.g., speed limits)
- Development standards (e.g., for roads and subdivisions)
- Maintenance
- Finance & Management (LRSA's)